




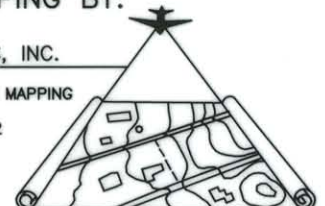
ADJACENT SHEET NO NO ADJACENT SHEET

ADJACENT SHEET NO 38 2W A

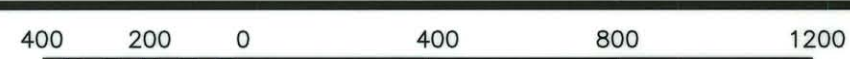


PHOTOGRAMMETRIC MAPPING BY:

DAVID C. SMITH & ASSOCIATES, INC.
 PHOTOGRAMMETRY
 TOPOGRAPHIC, ORTHORECTIFIED AND DIGITAL MAPPING
 1734 SE TACOMA
 PORTLAND, OREGON 97202
 JOB#: 1449



BEAR CREEK VALLEY - JACKSON COUNTY, OR



MAP SCALE: 1" = 400'
 CONTOUR INTERVAL = 5'

AERIAL PHOTOGRAPHY DATED
 4 - 28 -98

HORIZONTAL DATUM: NAD '83 / '91 OREGON STATE PLANE SOUTH
 VERTICAL DATUM: NAVD '88
 THIS MAP WAS PREPARED TO MEET THE ASPRS STANDARD FOR CLASS 1, MAP
 ACCURACY HORIZONTAL, AND CLASS 2, MAP ACCURACY VERTICAL. DASHED CONTOURS
 DO MEET MAP ACCURACY STANDARDS AND MAY NOT BE RELIABLE.

TOWNSHIP GRID



SECTIONS 3,4,9,10	T 38 S	SHEET # B
	R 2 W WM	