

E 4342000

E 4344000

E 4346000

E 4348000

E 4350000

E 4352000

N 206000

N 206000

N 204000

N 204000

N 202000

N 202000

N 200000

N 200000

N 198000

N 198000

E 4342000

E 4344000

E 4346000


E 4348000

E 4350000

E 4352000

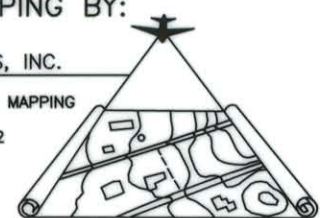
ADJACENT SHEET NO. 39 1E A

ADJACENT SHEET NO. NO ADJACENT SHEET




PHOTOGRAMMETRIC MAPPING BY:

DAVID C. SMITH & ASSOCIATES, INC.
 PHOTOGRAMMETRIC
 TOPOGRAPHIC, GEOTECHNICAL AND DIGITAL MAPPING
 1734 SE THURMAN
 PORTLAND, OREGON 97202
 JOB#: 1449



BEAR CREEK VALLEY - JACKSON COUNTY, OR



HORIZONTAL DATUM: NAD '83 / '91 OREGON STATE PLANE SOUTH

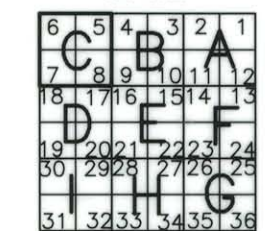
VERTICAL DATUM: NAVD '88

MAP SCALE: 1" = 400'
CONTOUR INTERVAL = 5'

AERIAL PHOTOGRAPHY DATED
4 - 28 - 98

THIS MAP WAS PREPARED TO MEET THE ASPRS STANDARD FOR CLASS 1, MAP ACCURACY HORIZONTAL, AND CLASS 2, MAP ACCURACY VERTICAL. DASHED CONTOURS DO MEET MAP ACCURACY STANDARDS AND MAY NOT BE RELIABLE.

TOWNSHIP
GRID



SECTIONS 5,6,7,8	T 39 S	SHEET # C
	R 2 E WM	