



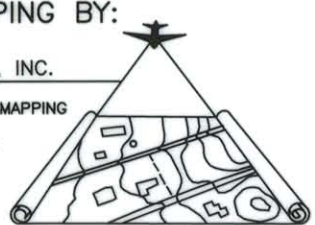
ADJACENT SHEET NO 39 2E J

ADJACENT SHEET NO 39 2E G

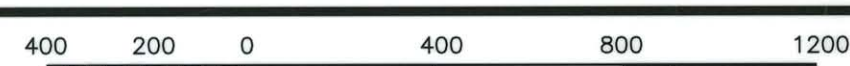
ADJACENT SHEET NO NO ADJACENT SHEET

PHOTOGRAMMETRIC MAPPING BY:

DAVID C. SMITH & ASSOCIATES, INC.
 PHOTOGRAMMETRY
 TOPOGRAPHIC, ORTHOPHOGRAPHIC AND DIGITAL MAPPING
 1734 SE SACANA
 PORTLAND, OREGON 97202
 JOB# 1449



BEAR CREEK VALLEY - JACKSON COUNTY, OR



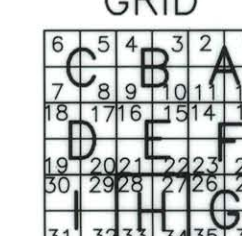
HORIZONTAL DATUM: NAD '83 / '91 OREGON STATE PLANE SOUTH
 VERTICAL DATUM: NAVD '88

MAP SCALE: 1" = 400'
 CONTOUR INTERVAL = 5'

AERIAL PHOTOGRAPHY DATED
 4 - 28 -98

THIS MAP WAS PREPARED TO MEET THE ASPRS STANDARD FOR CLASS 1. MAP ACCURACY HORIZONTAL AND CLASS 2. MAP ACCURACY VERTICAL. DASHED CONTOURS DO MEET MAP ACCURACY STANDARDS AND MAY NOT BE RELIABLE.

TOWNSHIP GRID



SECTIONS 27,28,33,34	T 39 S R 2 E WM	SHEET # H
-------------------------	--------------------	--------------